



Secretaria de Meio Ambiente e Desenvolvimento Sustentável - SEMAD
Centro de Informações Meteorológicas e Hidrológicas do Estado de Goiás - CIMEHGO
Sala de Situação de Monitoramento de Riscos e Desastres Naturais

Boletim nº: 0272

Elaborado na data: 14/11/2022

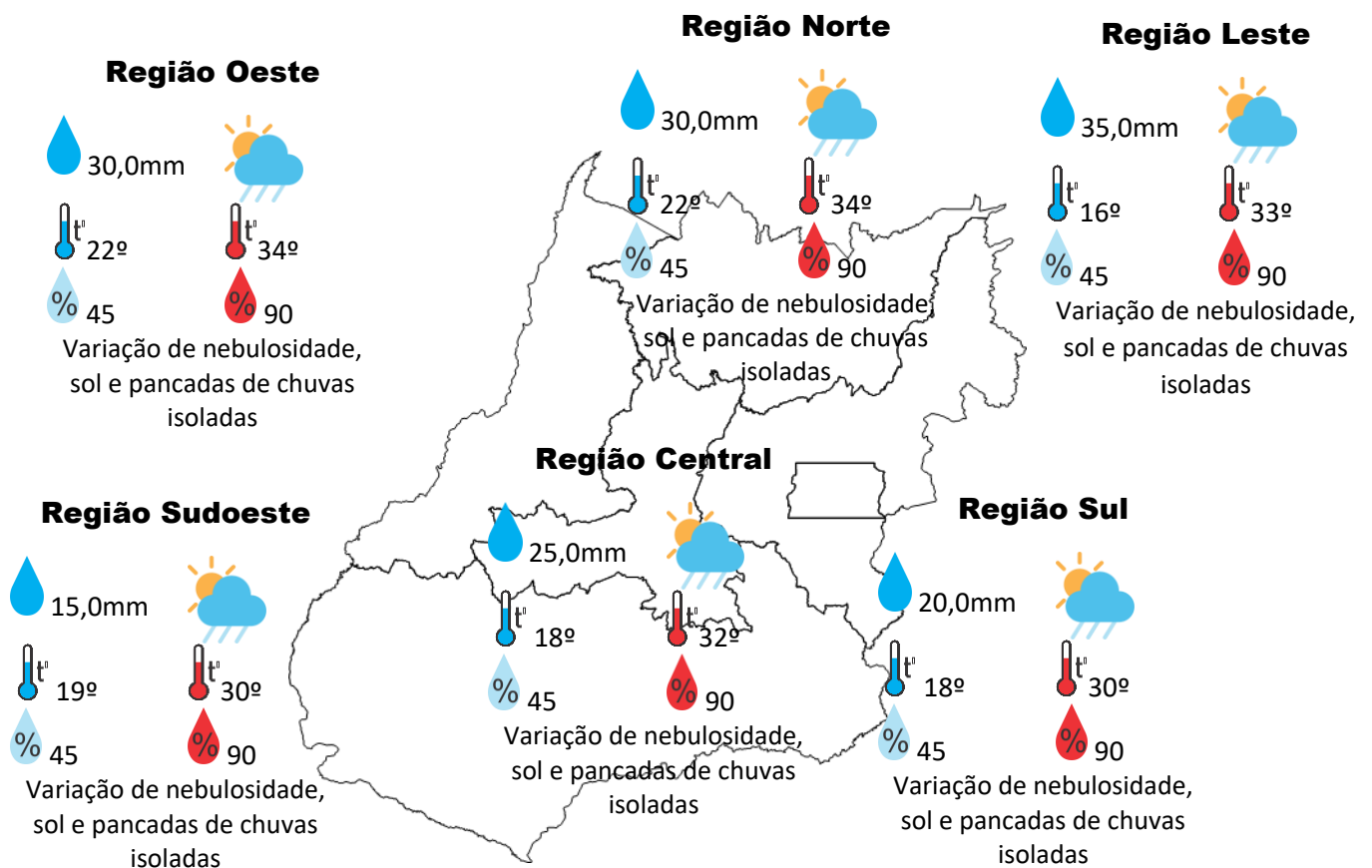
Previsão para data: 15/11/2022

Informações do Tempo para o Estado

Terça-feira o avanço de uma frente fria pelo Brasil vai influenciar as condições do tempo no Estado de Goiás, com isso teremos pancadas de chuvas isoladas que podem vir acompanhadas de rajadas de vento e raios eventualmente granizo.

Capital: Variação de nebulosidade, sol e pancadas de chuvas isoladas, temperatura máxima podendo chegar aos 30°C e umidade relativa do ar variando entre 45% a 90%, o nascer do sol será às 05:34hs e o pôr do sol às 18:28hs.

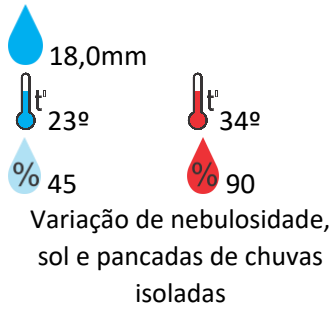
Atenção: Para o risco potencial para formação de tempestades em todas as regiões do Estado.



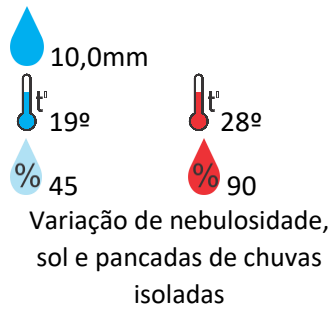


Previsão para alguns municípios:

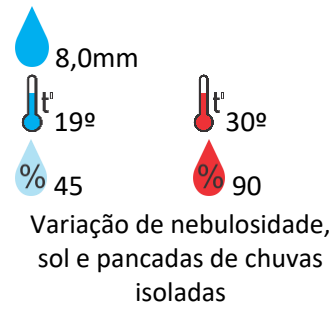
Porangatu



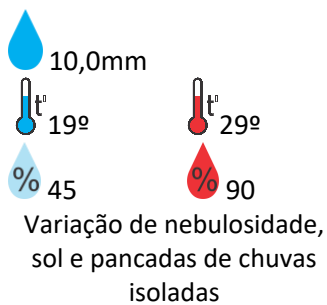
Catalão



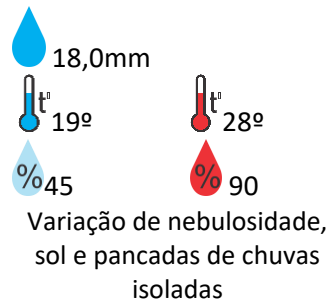
Jataí



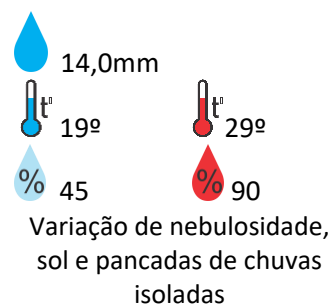
Rio Verde



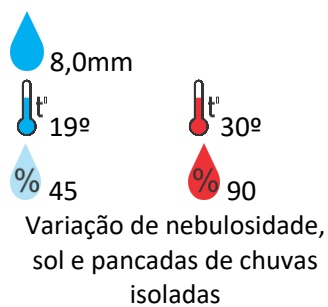
Luziânia



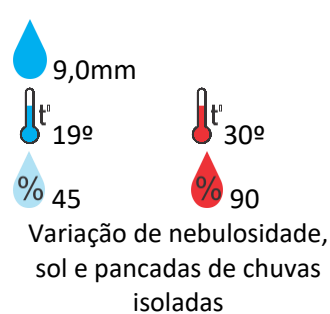
Anápolis



Goiânia



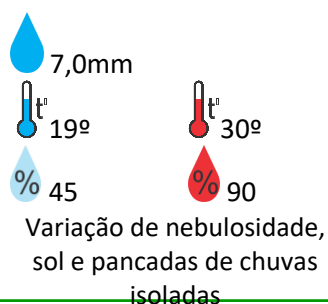
Itumbiara



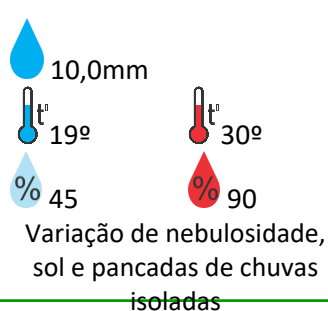
Ouvidor



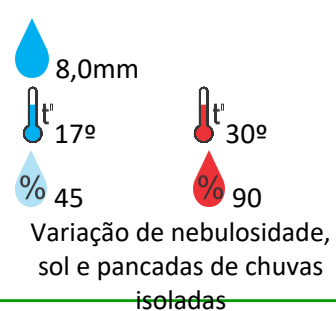
Goiandira



Três Ranchos



Cumari



Secretaria de Estado de Meio Ambiente e Desenvolvimento Sustentável - SEMAD

11ª avenida, N° 1.272, Setor Leste Universitário - CEP: 74.605-060 - Goiânia/GO - fone: (62) 3265-1392 – 3265-1361

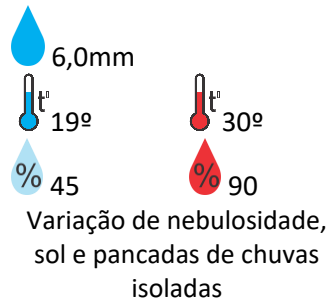
Visite: <https://www.meioambiente.go.gov.br/cimehgo> ou <https://www.cimehgo.meioambiente.go.gov.br/>



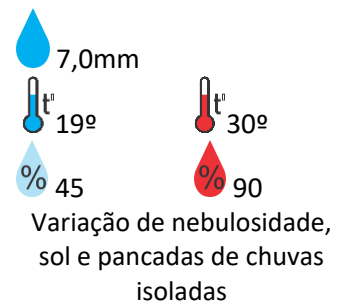
Anhanguera



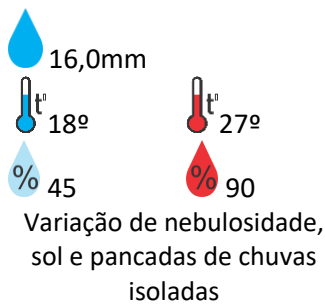
Ipameri



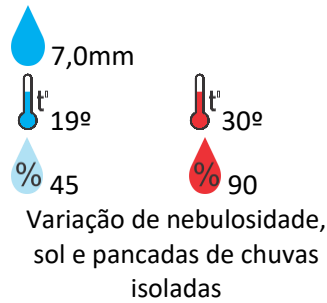
Nova Aurora



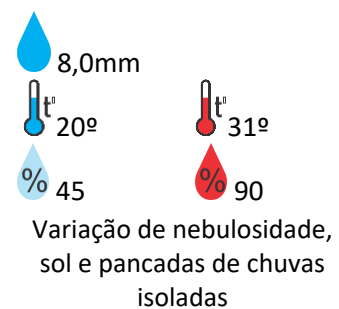
Cristalina



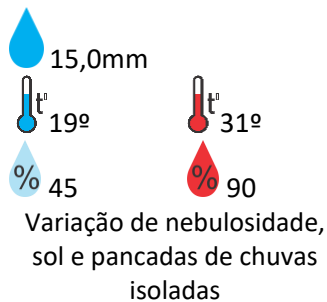
Santa Helena



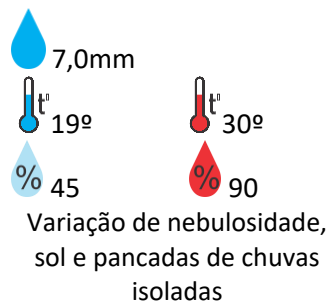
Ceres



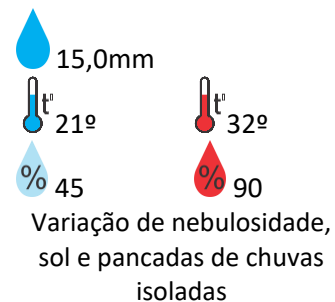
Goianésia



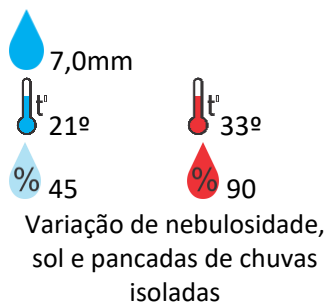
Davinópolis



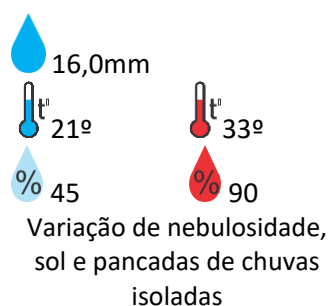
Rubiataba



Flores de Goiás



Cavalcante



Iporá



OBS: As informações contidas nesse boletim do tempo levam em consideração dados das variáveis meteorológicas previstas por modelos meteorológicos e análise de imagens de satélite do dia 14/11/2022 às 09:00 horas